


BEST AVAILABLE COPY



KEY TO SYMBOLS



ZONE DESIGNATIONS\* WITH DATE OF IDENTIFICATION  
i.e., 12/2/74

- Base Flood Elevation Line 513
- Base Flood Elevation (513' MSL)
- Elevation Reference Mark RM7<sub>X</sub>
- River Mile • M1.5

\*EXPLANATION OF ZONE DESIGNATIONS

A flood insurance map displays the zone designations for a community according to areas of designated flood hazards. The zone designations used by FIA are

Zone Symbol	Category
A	Area of special flood hazards (SFH) and without base flood elevations determined.
A1 through A30	Area of special flood hazards (SFH) with base flood elevations. Zones are assigned according to flood hazard factors, and dates of SFH identification.
AO	Area of special flood hazards that have shallow flood depths (less than two feet) and/or unpredictable flow paths. Base flood elevations are not determined.
V	Area of special flood hazards, with velocity, that are inundated by tidal floods. Zones are assigned according to flood hazard factors and dates of SFH identification.
B	Area of moderate flood hazards
C	Area of minimal flood hazards.
D	Area of undetermined, but possible, flood hazards.

CONSULT NFIA SERVICING COMPANY OR LOCAL INSURANCE AGENT OR BROKER TO DETERMINE IF PROPERTIES IN THIS COMMUNITY ARE ELIGIBLE FOR FLOOD INSURANCE.

INITIAL IDENTIFICATION DATE JUNE 5, 1970

INTERIM MAP REVISION EFFECTIVE JULY 3, 1974 TO CHANGE ZONE DESIGNATIONS

MAP REVISION EFFECTIVE SEPTEMBER 12, 1975 TO REFLECT CURVILINEAR FLOOD BOUNDARY CHANGE COMMUNITY BOUNDARY AND TO ADD SFHA SUBSIDENCE AFTER 1955 HAS NOT BEEN CONSIDERED

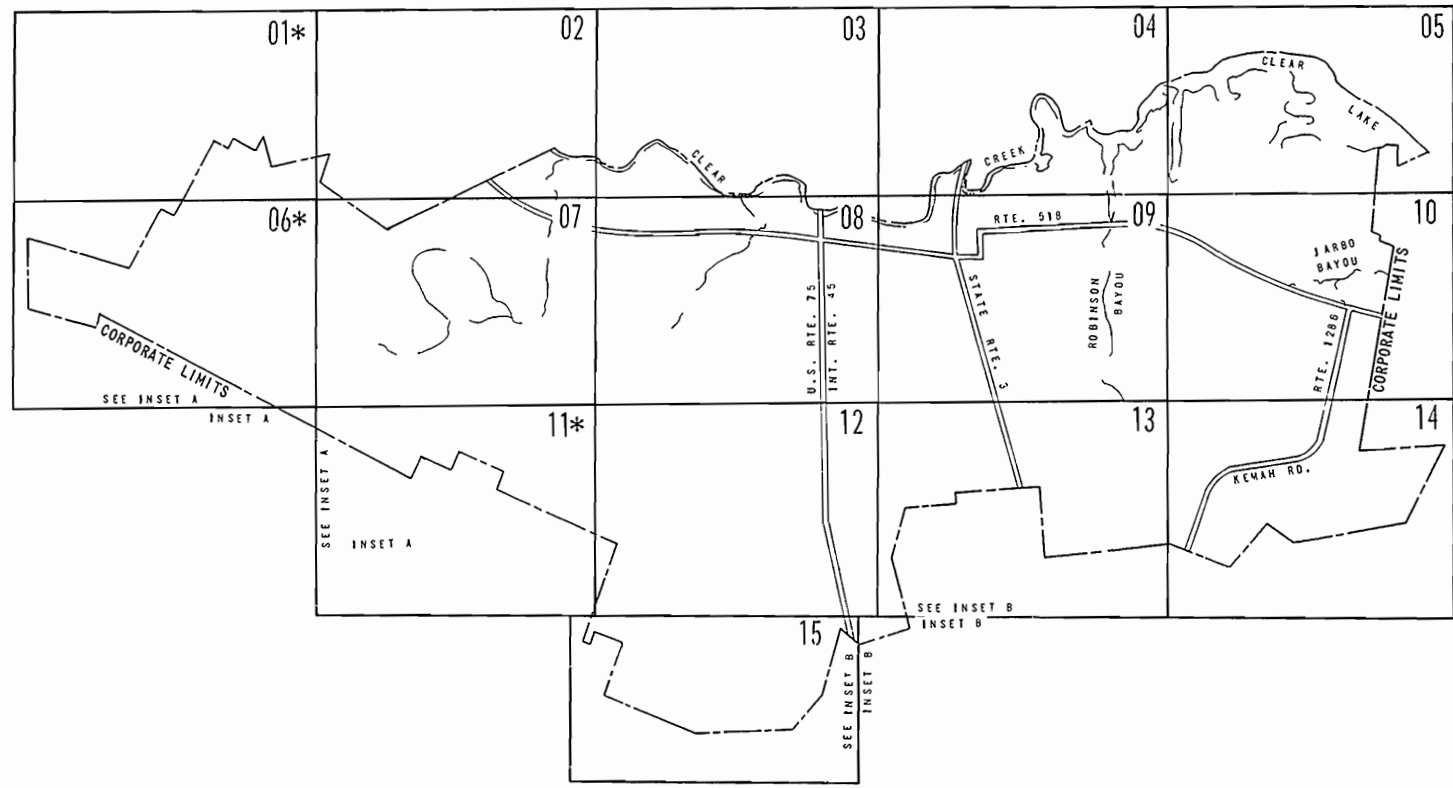
DEPARTMENT OF HOUSING AND URBAN DEVELOPMENT  
Federal Insurance Administration

FLOOD HAZARD BOUNDARY MAP H - 01-15  
FLOOD INSURANCE RATE MAP I - 01-15

MAP INDEX

CITY OF LEAGUE CITY, TX  
(GALVESTON CO.)

COMMUNITY NO. 485488A

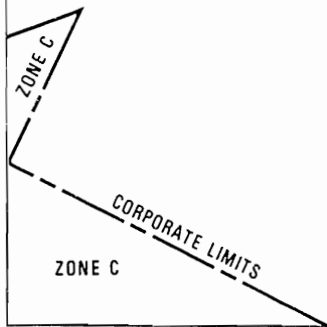


\*NOT PRINTED (ALL ZONE C)



JOINS 01

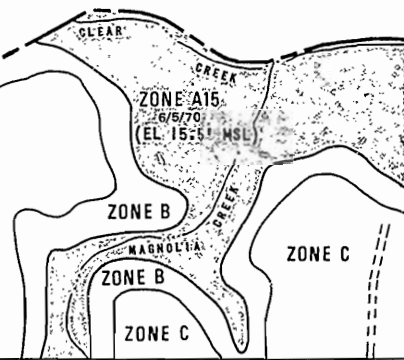
JOINS 03



JOINS 07

CORPORATE LIMITS

RTE. 510



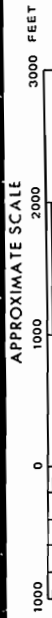
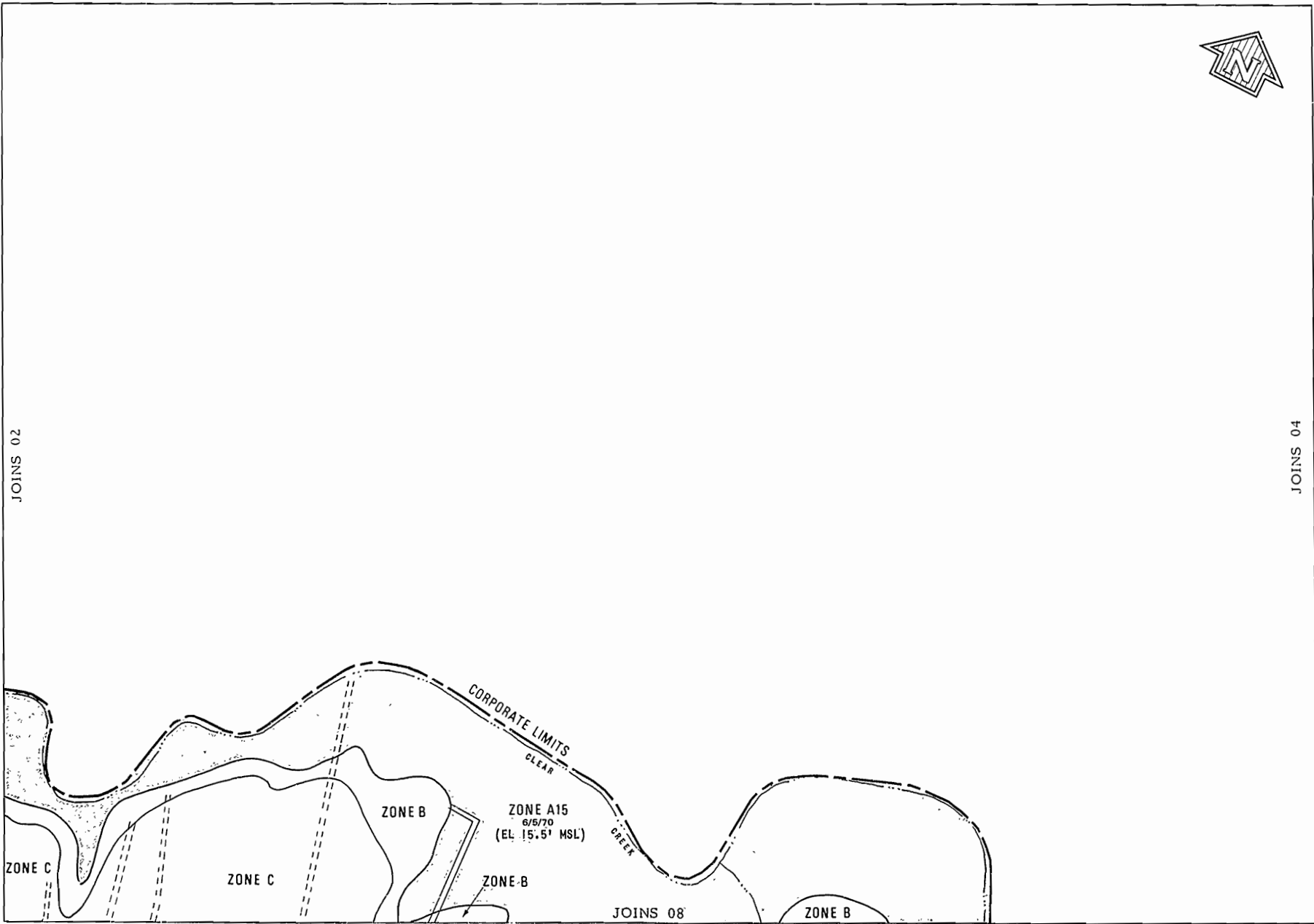
DEPARTMENT OF HOUSING AND URBAN DEVELOPMENT  
Federal Insurance Administration

**CITY OF LEAGUE CITY, TX**  
(GALVESTON CO.)

H&I-02

FLOOD HAZARD BOUNDARY MAP H - 02  
FLOOD INSURANCE RATE MAP I - 02

MAP REVISED  
SEPTEMBER 12, 1975



DEPARTMENT OF HOUSING AND URBAN DEVELOPMENT  
Federal Insurance Administration

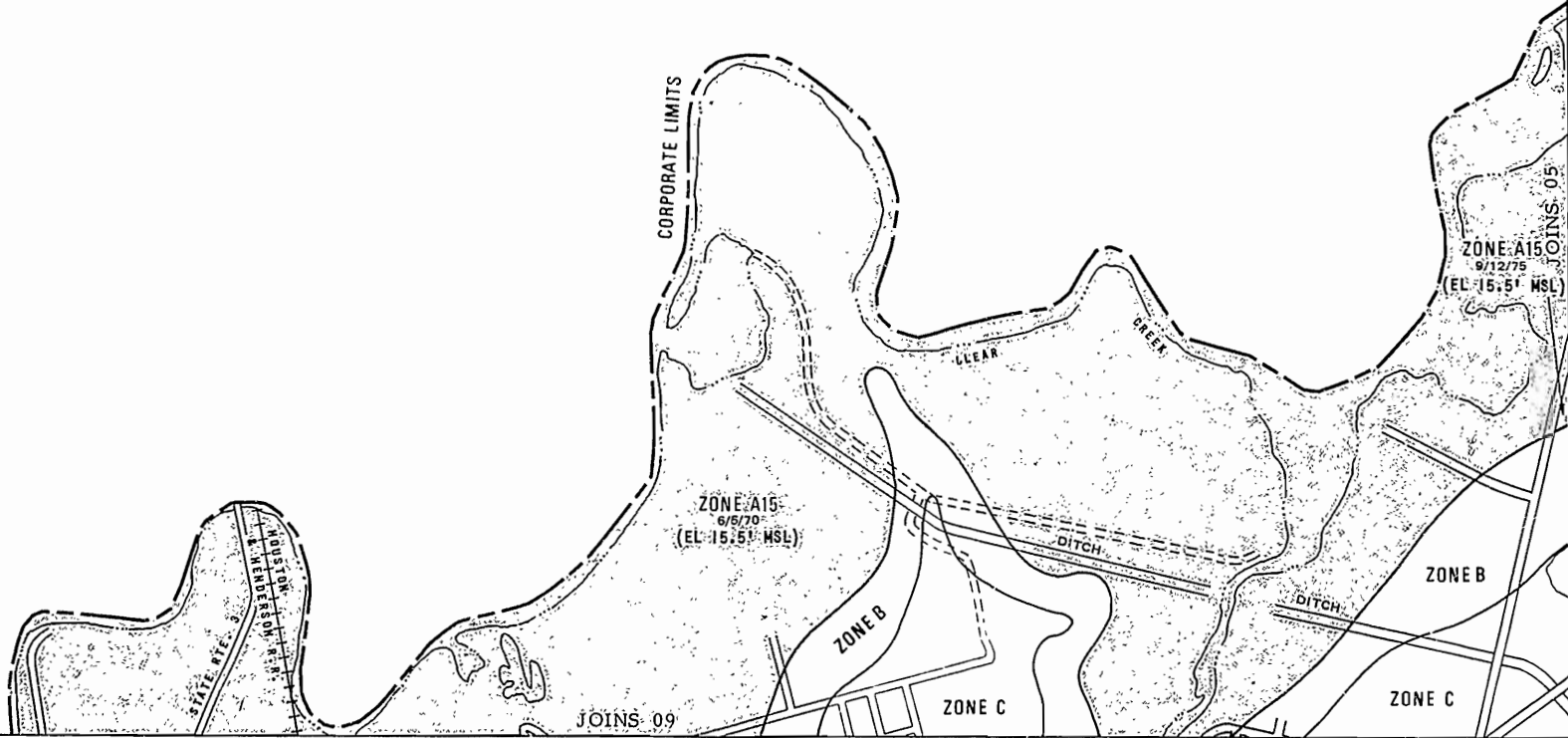
**CITY OF LEAGUE CITY, TX**  
(GALVESTON CO.)

FLOOD HAZARD BOUNDARY MAP H - 03  
FLOOD INSURANCE RATE MAP I - 03

MAP REVISED  
SEPTEMBER 12, 1975

H&I-03

JOINS 03



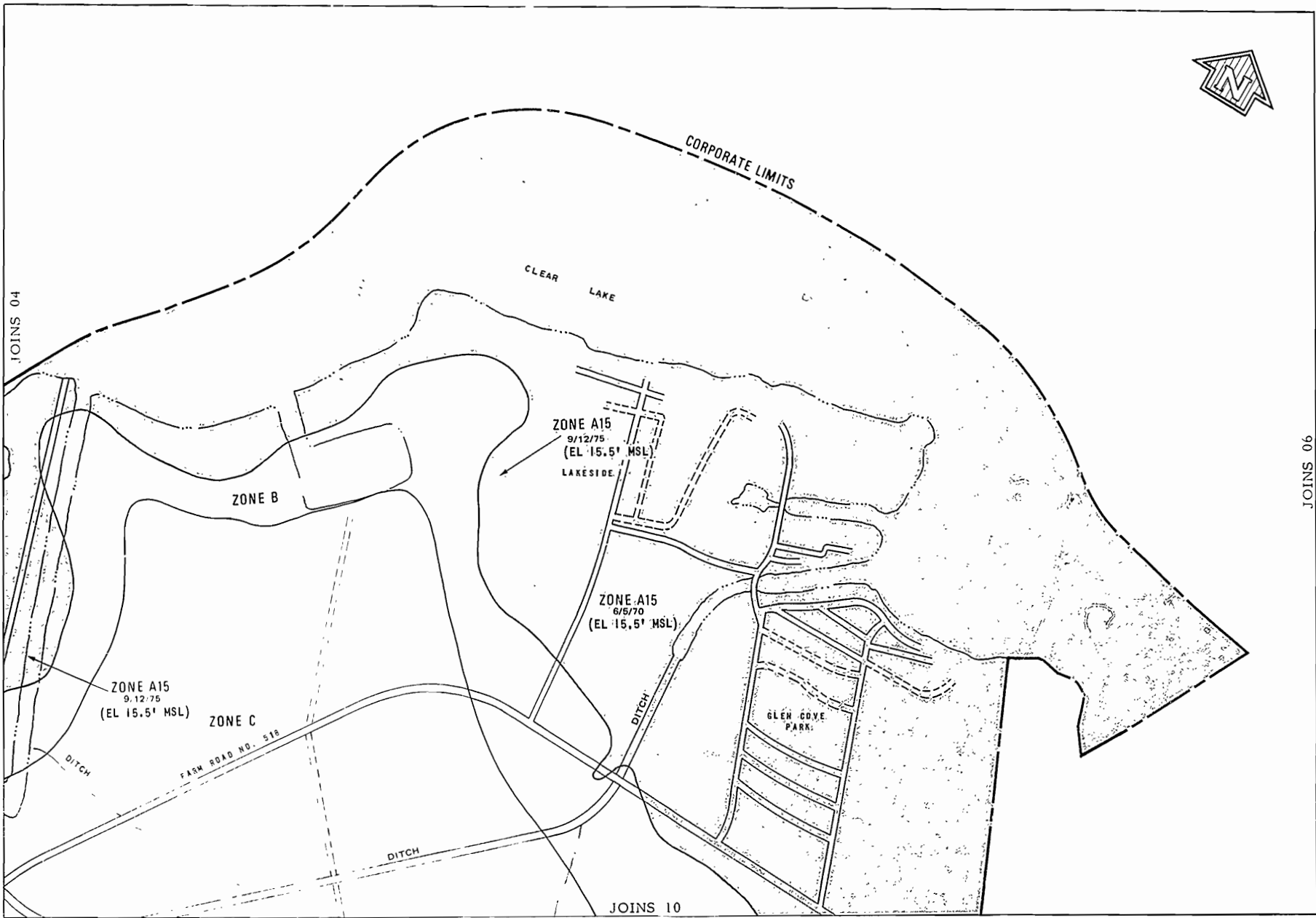
DEPARTMENT OF HOUSING AND URBAN DEVELOPMENT  
Federal Insurance Administration

**CITY OF LEAGUE CITY, TX**  
(GALVESTON CO.)

H&I-04

FLOOD HAZARD BOUNDARY MAP H : 04  
FLOOD INSURANCE RATE MAP I : 04

MAP REVISED  
SEPTEMBER 12, 1975

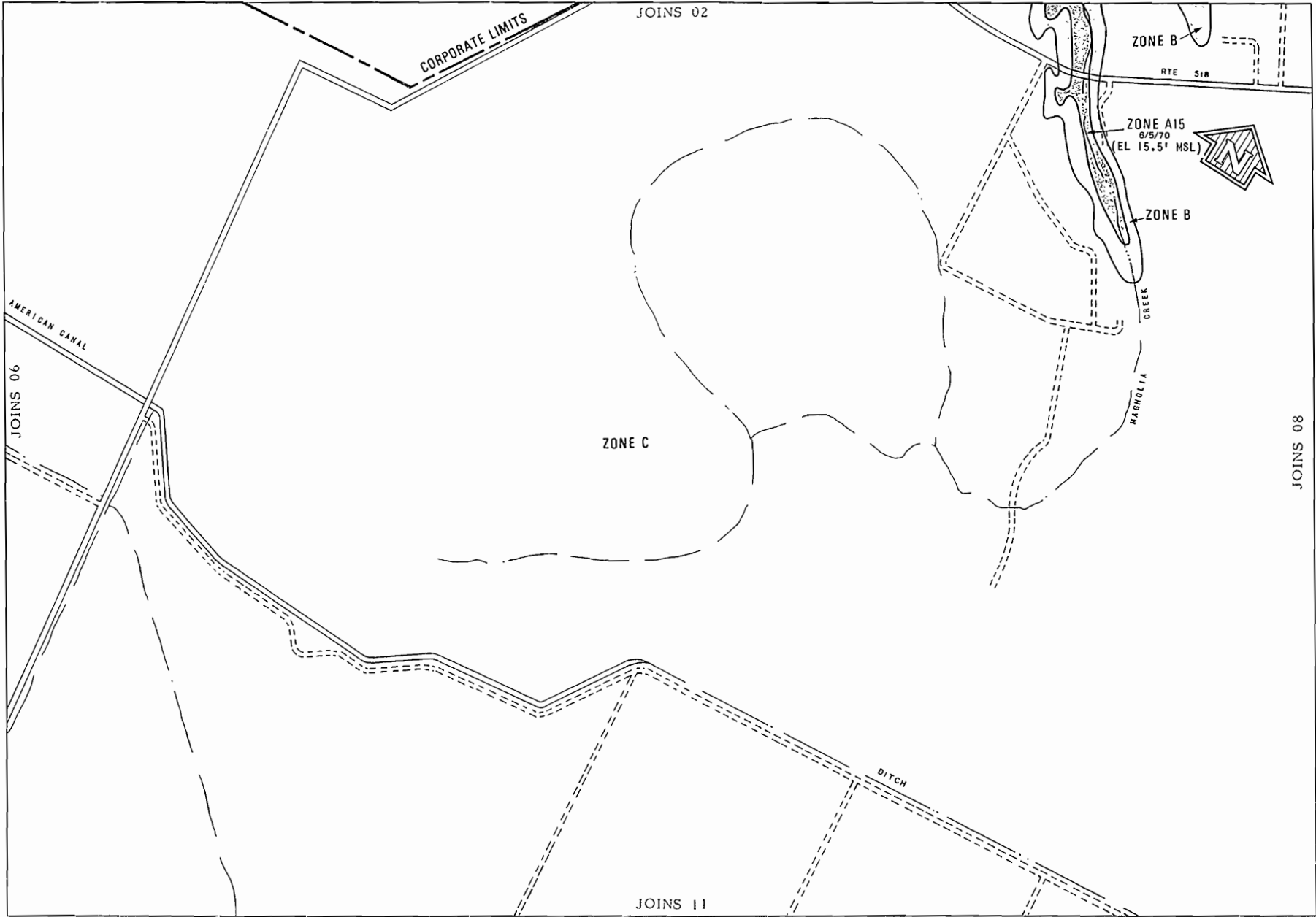


FLOOD HAZARD BOUNDARY MAP H : 05  
 FLOOD INSURANCE RATE MAP I : 05  
 MAP REVISED  
 SEPTEMBER 12, 1975

DEPARTMENT OF HOUSING AND URBAN DEVELOPMENT  
 Federal Insurance Administration

**CITY OF LEAGUE CITY, TX**  
 ( GALVESTON CO. )

H&I-05



DEPARTMENT OF HOUSING AND URBAN DEVELOPMENT  
Federal Insurance Administration

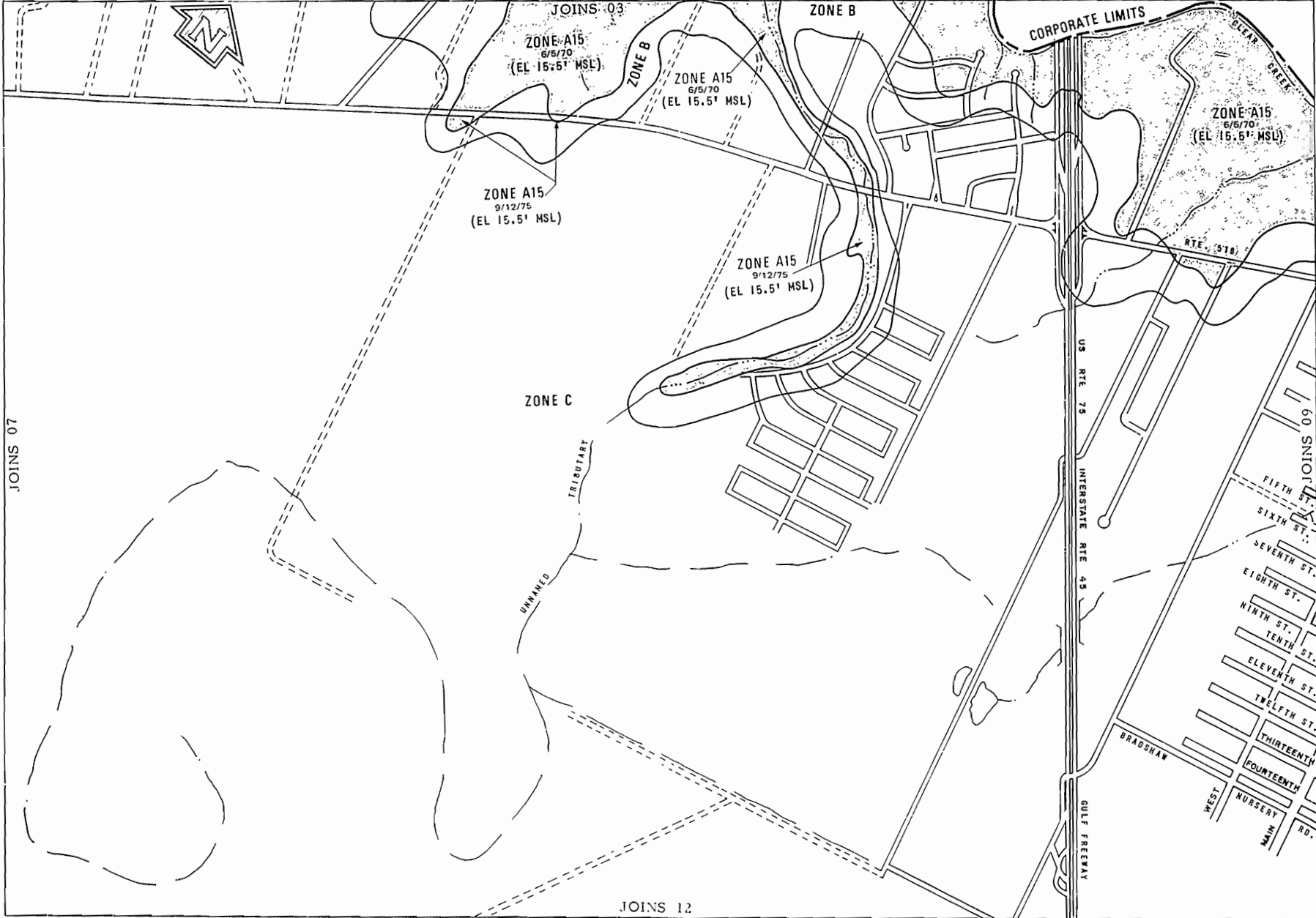
**CITY OF LEAGUE CITY, TX**  
(GALVESTON CO.)



FLOOD HAZARD BOUNDARY MAP H : 07  
FLOOD INSURANCE RATE MAP I : 07

MAP REVISED  
SEPTEMBER 12, 1975

H&I-07



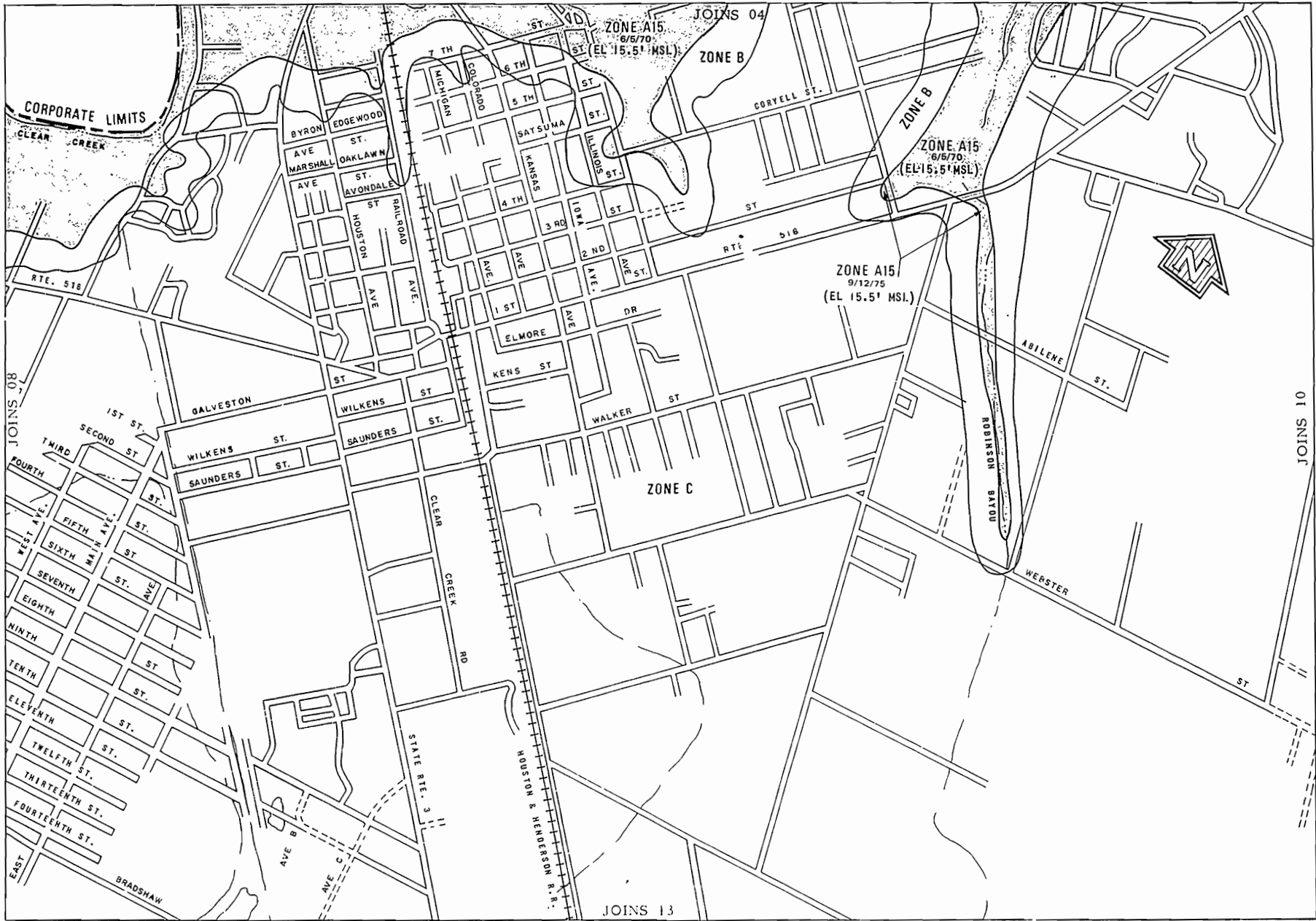
DEPARTMENT OF HOUSING AND URBAN DEVELOPMENT  
 Federal Insurance Administration

**CITY OF LEAGUE CITY, TX**  
 (GALVESTON CO.)

FLOOD HAZARD BOUNDARY MAP H - 08  
 FLOOD INSURANCE RATE MAP I - 08

MAP REVISED  
 SEPTEMBER 12, 1975

H&I-08

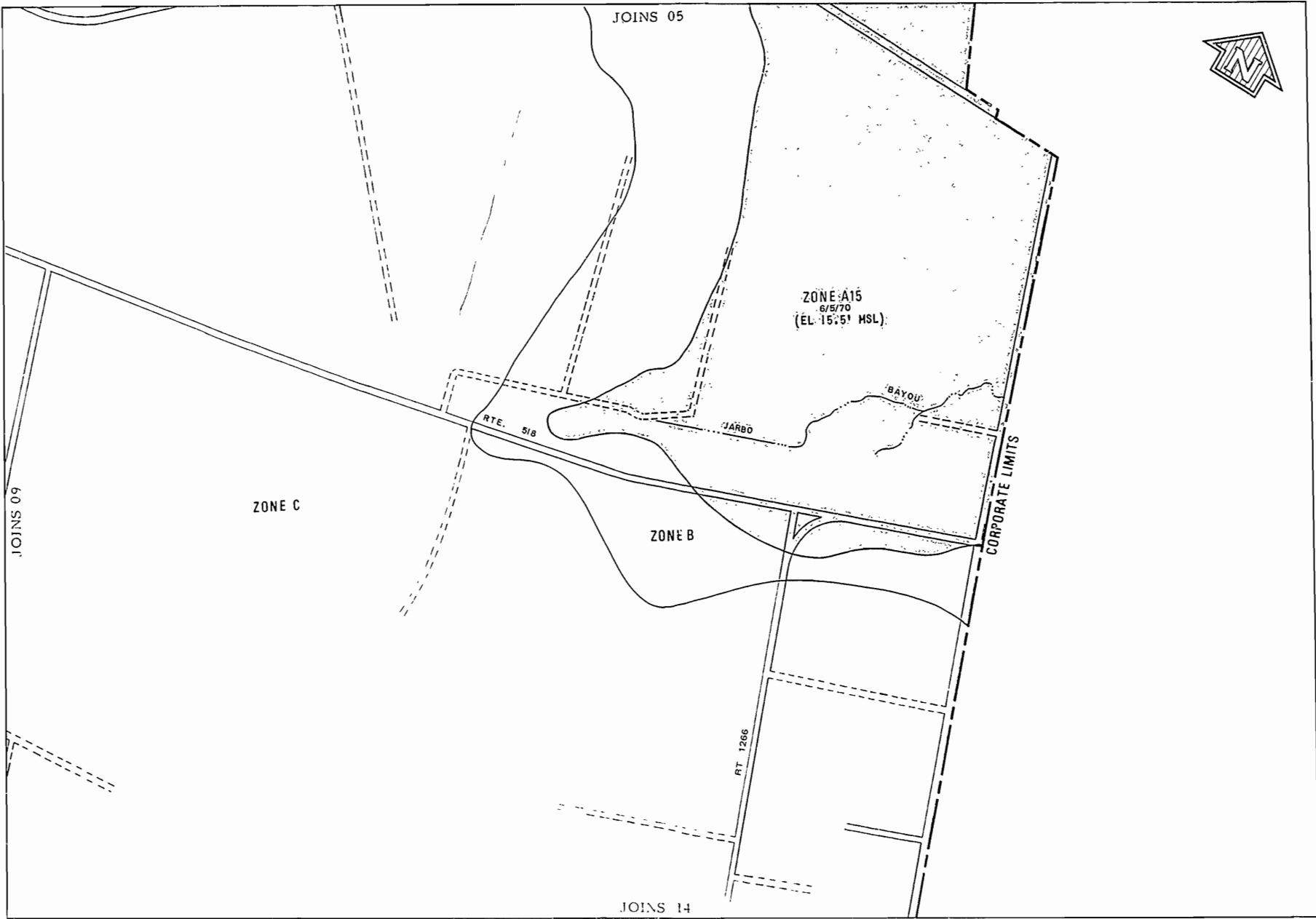


FLOOD HAZARD BOUNDARY MAP H - 09  
 FLOOD INSURANCE RATE MAP I - 09  
 MAP REVISED  
 SEPTEMBER 12, 1975

DEPARTMENT OF HOUSING AND URBAN DEVELOPMENT  
 Federal Insurance Administration  
**CITY OF LEAGUE CITY, TX**  
 (GALVESTON CO.)


H&I-09





DEPARTMENT OF HOUSING AND URBAN DEVELOPMENT  
Federal Insurance Administration

**CITY OF LEAGUE CITY, TX**  
 (GALVESTON CO.)

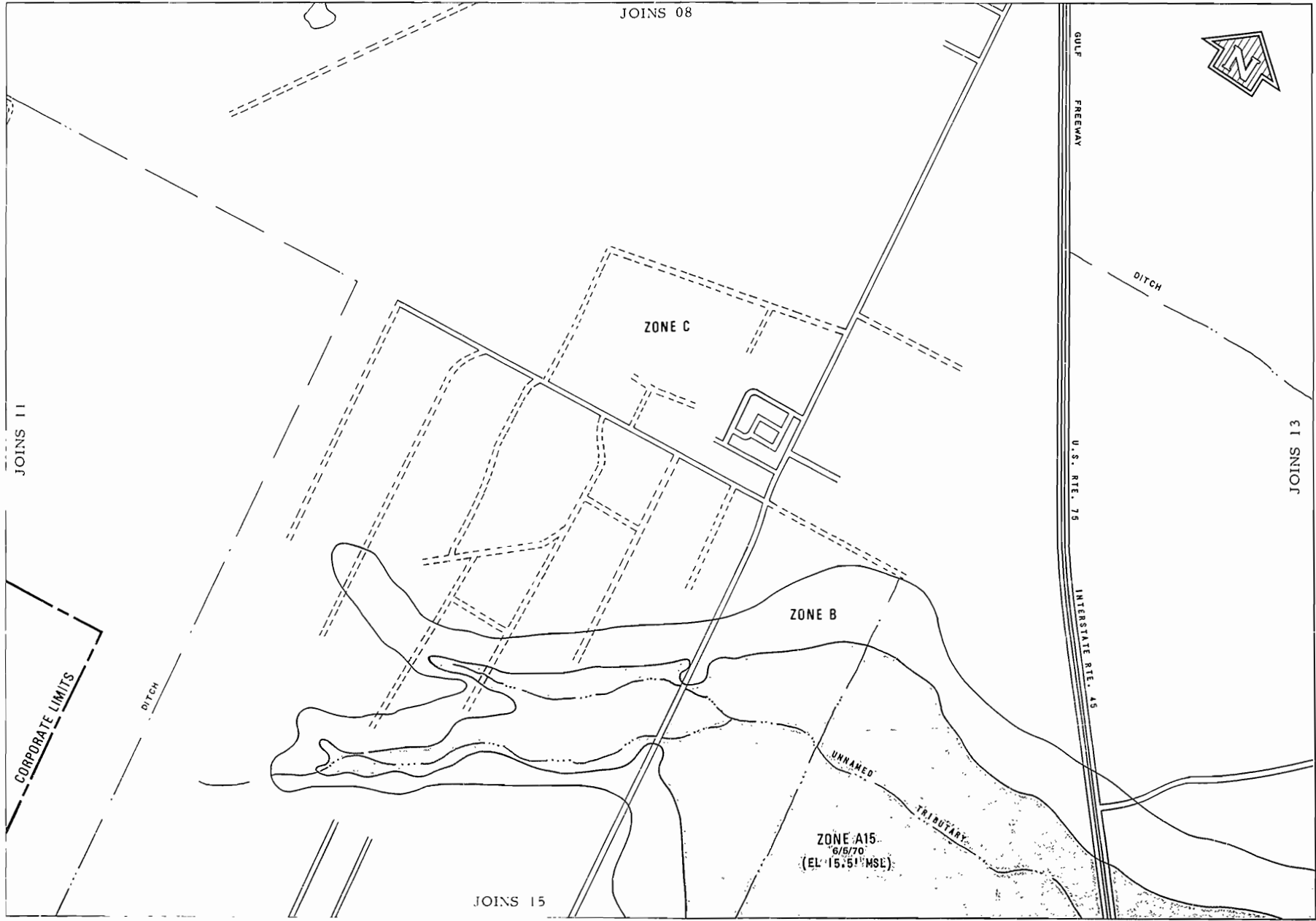


FLOOD HAZARD BOUNDARY MAP H - 10  
 FLOOD INSURANCE RATE MAP I - 10

MAP REVISED  
 SEPTEMBER 12, 1975

H&I-10

BEST AVAILABLE COPY



DEPARTMENT OF HOUSING AND URBAN DEVELOPMENT  
Federal Insurance Administration

**CITY OF LEAGUE CITY, TX**  
(GALVESTON CO.)

APPROXIMATE SCALE


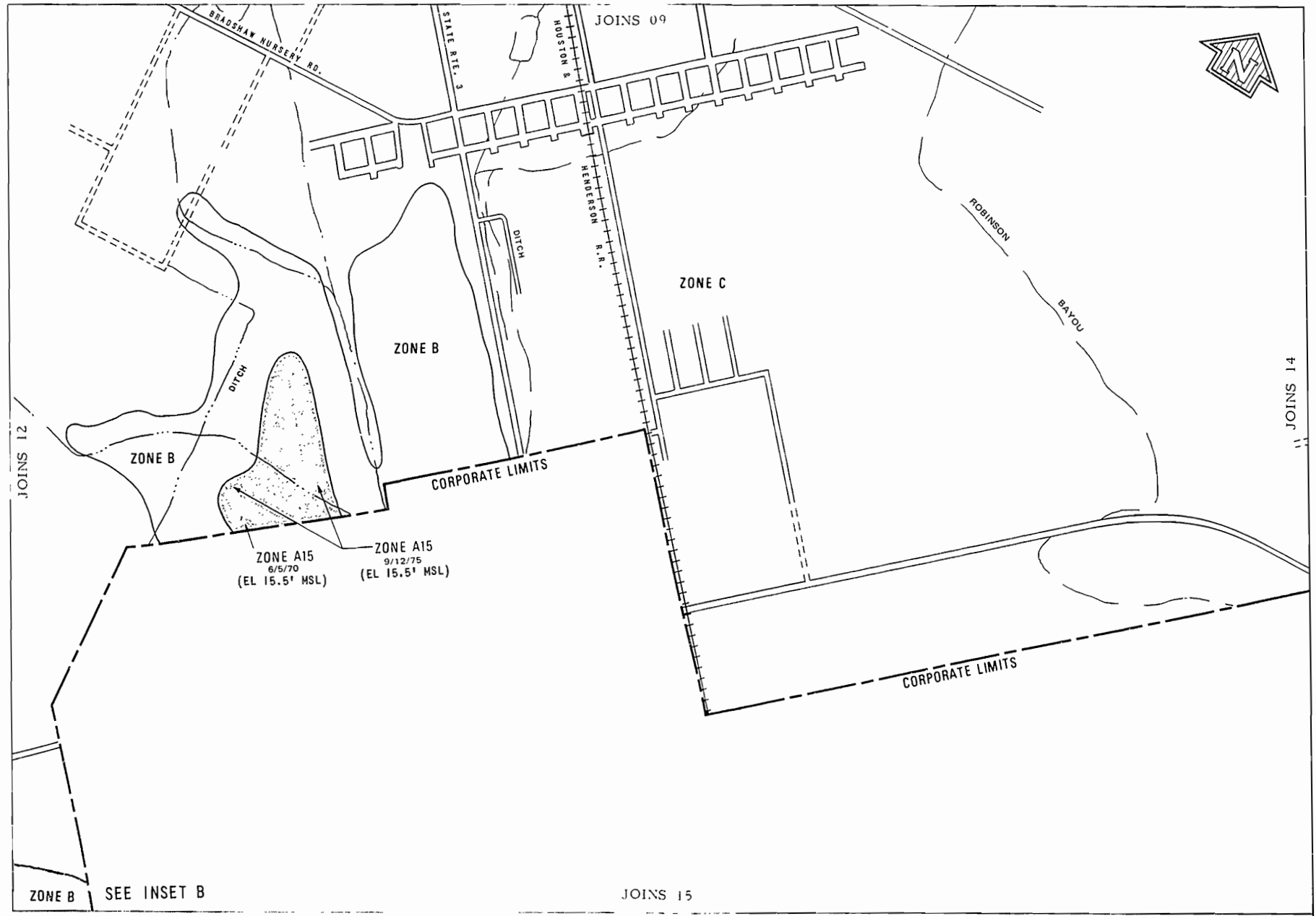


FLOOD HAZARD BOUNDARY MAP H - 12  
FLOOD INSURANCE RATE MAP I - 12

MAP REVISED  
SEPTEMBER 12, 1975

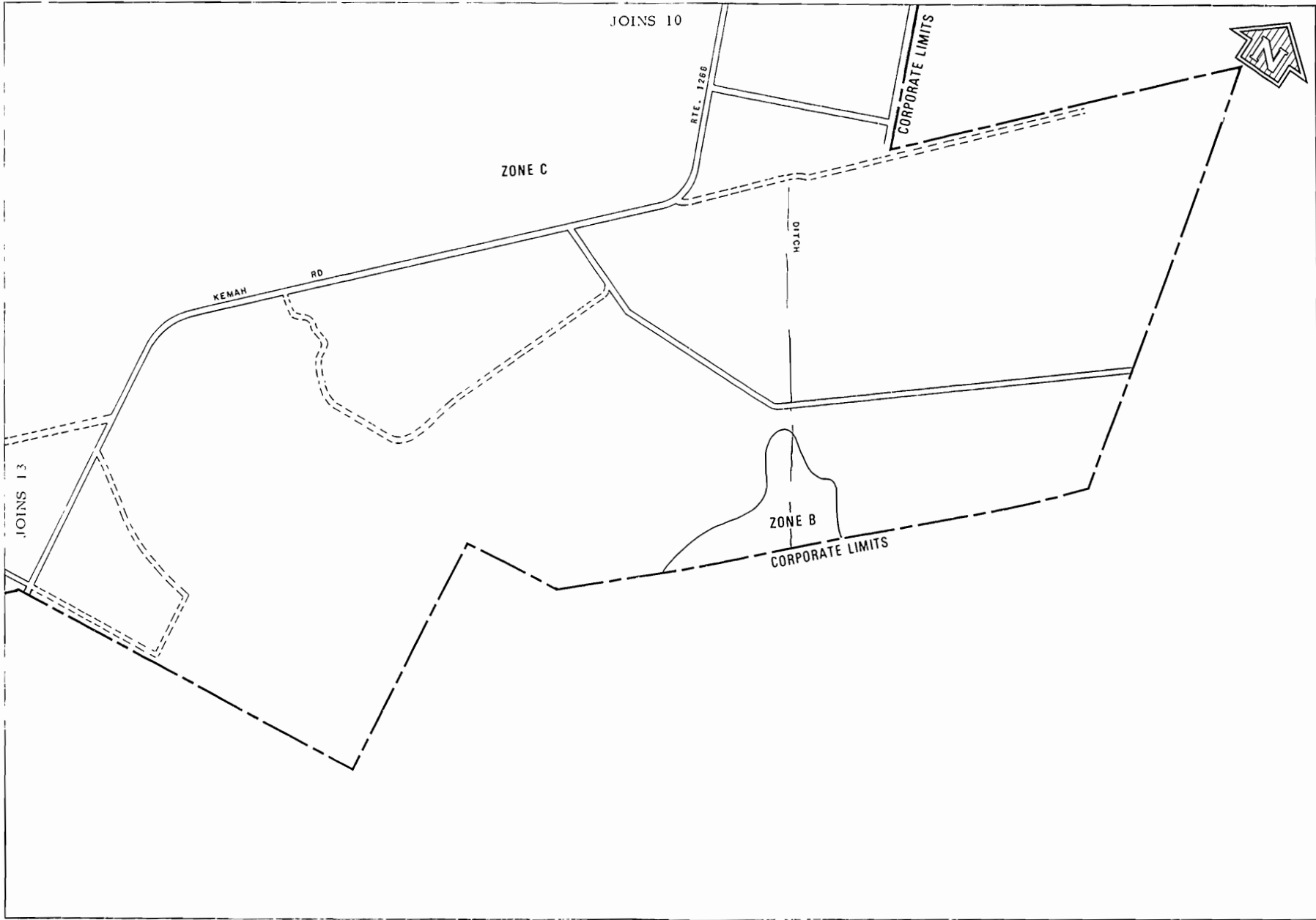
H&I-12

BEST AVAILABLE COPY



FLOOD HAZARD BOUNDARY MAP H - 13  
 FLOOD INSURANCE RATE MAP I - 13  
 MAP REVISED  
 SEPTEMBER 12, 1975

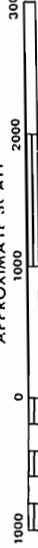
DEPARTMENT OF HOUSING AND URBAN DEVELOPMENT  
 Federal Insurance Administration  
**CITY OF LEAGUE CITY, TX**  
 (GALVESTON CO.)



DEPARTMENT OF HOUSING AND URBAN DEVELOPMENT  
Federal Insurance Administration

**CITY OF LEAGUE CITY, TX**  
(GALVESTON CO.)

APPROXIMATE SCALE



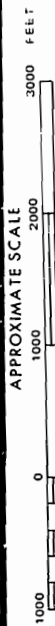
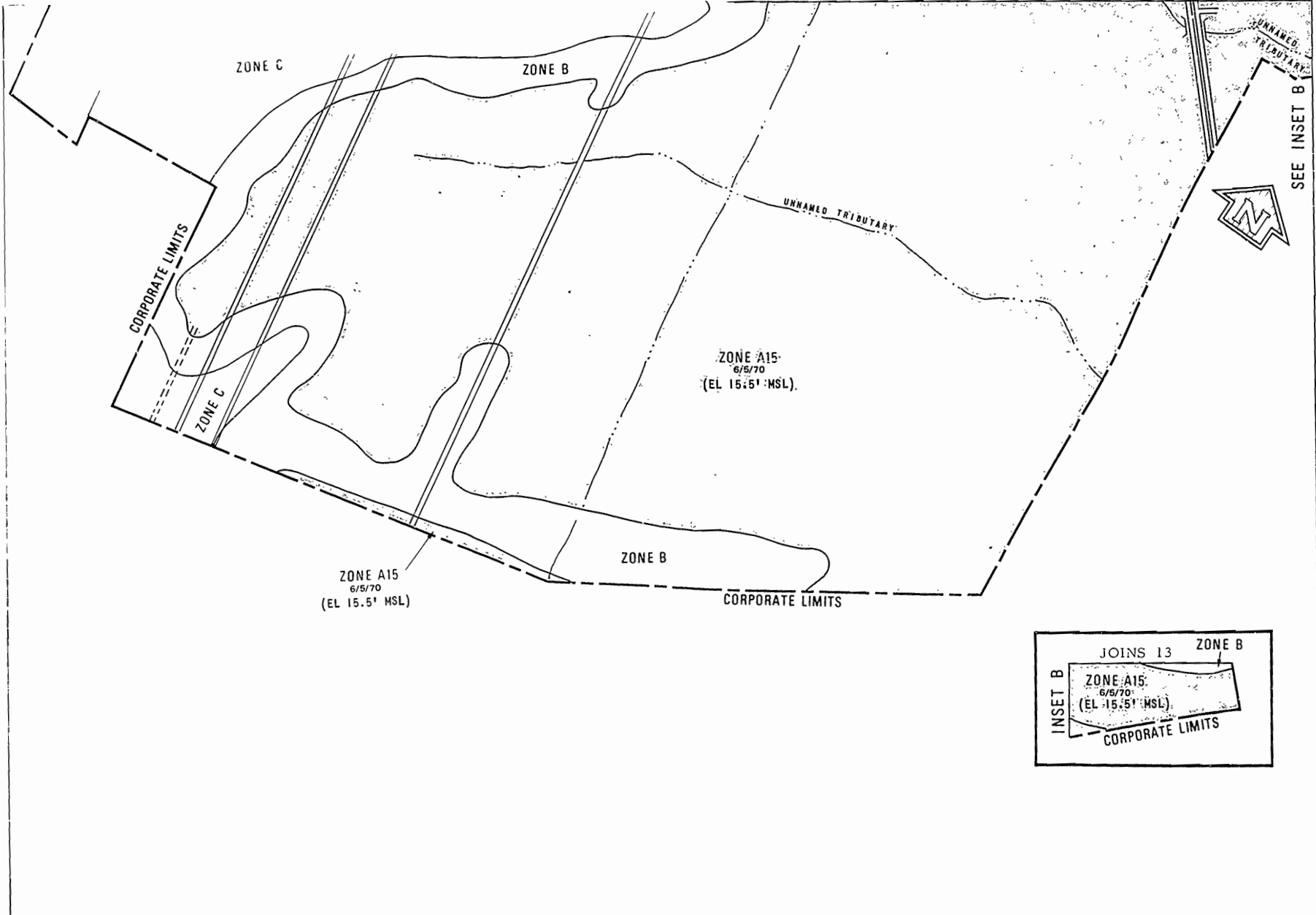
3000 FEET

FLOOD HAZARD BOUNDARY MAP H : 14  
FLOOD INSURANCE RATE MAP I : 14

MAP REVISED  
SEPTEMBER 12, 1975

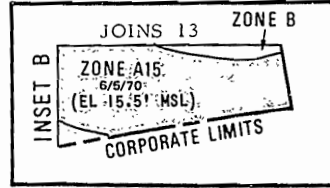
H&I-14

BEST AVAILABLE COPY



FLOOD HAZARD BOUNDARY MAP H - 15  
 FLOOD INSURANCE RATE MAP I - 15

MAP REVISED  
 SEPTEMBER 12, 1975



DEPARTMENT OF HOUSING AND URBAN DEVELOPMENT  
 Federal Insurance Administration

CITY OF LEAGUE CITY, TX  
 (GALVESTON CO.)

H&I-15