

ORDINANCE NO. 2015-22

AN ORDINANCE AMENDING ORDINANCE NO. 2005-24 TO REZONE APPROXIMATELY 0.4 ACRES (**Z15-12 355 NEWPORT BOULEVARD**) FROM “PS” (PUBLIC / SEMI-PUBLIC) TO “CN” (NEIGHBORHOOD COMMERCIAL), LEGALLY DESCRIBED AS THE SOUTHWESTERN PORTION OF LOT 31 (31-11) OF THE BRASKORA GARDENS SUBDIVISION, GENERALLY LOCATED SOUTH OF WEST MAIN STREET (FM 518), EAST OF ELLIS LANDING AND WEST OF NEWPORT BOULEVARD WITH THE APPROXIMATE ADDRESS BEING 355 NEWPORT BOULEVARD IN THE CITY OF LEAGUE CITY, TEXAS

WHEREAS, at the May 1, 1999 General Election the qualified voters of the City of League City voted that staff proceed with the concept of zoning for the City; and

WHEREAS, on August 10, 1999, the City Council of the City of League City, Texas (the “Council”) adopted Ordinance No. 99-52 amending the Code of Ordinances of the City of League City to add Chapter 125 regarding zoning; and

WHEREAS, on August 30, 2005, the City Council adopted Ordinance No. 2005-24 amending Chapter 125 of the Code of Ordinances of the City of League City and adopting zoning ordinances consistent with the Comprehensive Plan for the City of League City, Texas; and

WHEREAS, Chapter 125, Section 125-49 of the Code of Ordinances establishes a procedure for a property owner, his authorized agent, or the City Planner to request zoning changes; and

WHEREAS, the City Council deems it necessary and in the best interest of the citizens to rezone approximately 0.4 acres from “PS” (Public / Semi-Public) to “CN” (Neighborhood Commercial), legally described as the southwestern portion of Lot 31 (31-11) of the Braskora Gardens Subdivision, generally located south of West Main Street (FM 518), east of Ellis Landing and west of Newport Boulevard as shown in the attached Zoning / Notification Map in Exhibit “A”; and

NOW, THEREFORE, BE IT ORDERED BY THE CITY COUNCIL OF THE CITY OF LEAGUE CITY, TEXAS, that:

Section 1. The facts and opinions in the preamble of this ordinance are true and correct.


Section 2. The approximate 0.4 acres, legally described as the southwestern portion of Lot 31 (31-11) of the Braskora Gardens Subdivision, generally located south of West Main Street (FM 518), east of Ellis Landing and west of Newport Boulevard, as shown in the attached Zoning / Notification Map in Exhibit “A” shall heretofore be zoned “CN” (Neighborhood Commercial).

Section 3. All ordinances and agreements and parts of ordinances and agreements in conflict herewith are hereby repealed to the extent of the conflict only.


PASSED on first reading the 23rd day of June, 2015.

PASSED on second reading the 14th day of July, 2015.

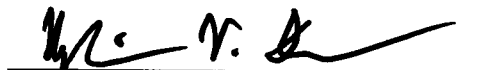
PASSED AND ADOPTED on the 14th day of July, 2015.

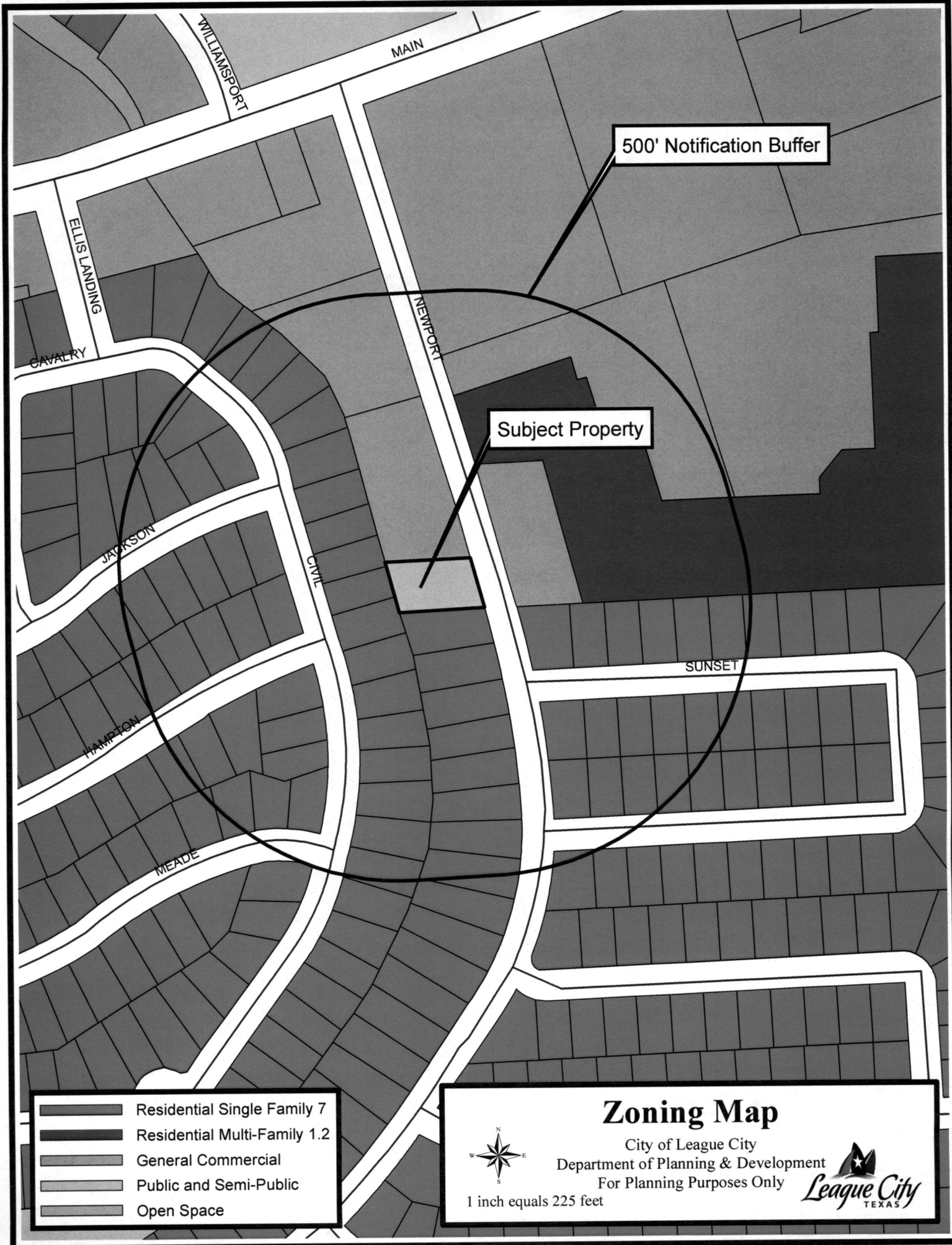

TIMOTHY PAULISSEN,
Mayor

ATTEST:


DIANA M. STAPP,
City Secretary

APPROVED AS TO FORM:


NGHIEM V. DOAN
City Attorney



500' Notification Buffer

Subject Property

- Residential Single Family 7
- Residential Multi-Family 1.2
- General Commercial
- Public and Semi-Public
- Open Space

Zoning Map
City of League City
Department of Planning & Development
For Planning Purposes Only
1 inch equals 225 feet

