




















-  League City Boundaries
-  Proposed Pump Station
-  Proposed Valve Station
-  Proposed Pipeline
-  Residential Single Family 20
-  Residential Single Family 10
-  Residential Single Family 7
-  Residential Single Family 5
-  Residential Single Family 2
-  Residential Multi-Family 2
-  Residential Multi-Family 1.2
-  Neighborhood Commercial
-  General Commercial
-  Office Commercial
-  Mixed Use Commercial
-  Limited Industrial
-  General Industrial
-  Public and Semi-Public
-  Open Space

Notification Boundary

SUP 13-08
Pipeline & Pump Station

City of League City
 Department of Planning & Development
 For Planning Purposes Only
 1/14/2014

1:40,000